

Wiltshire Highways Maintenance Amesbury Area Board 2019 - 2023

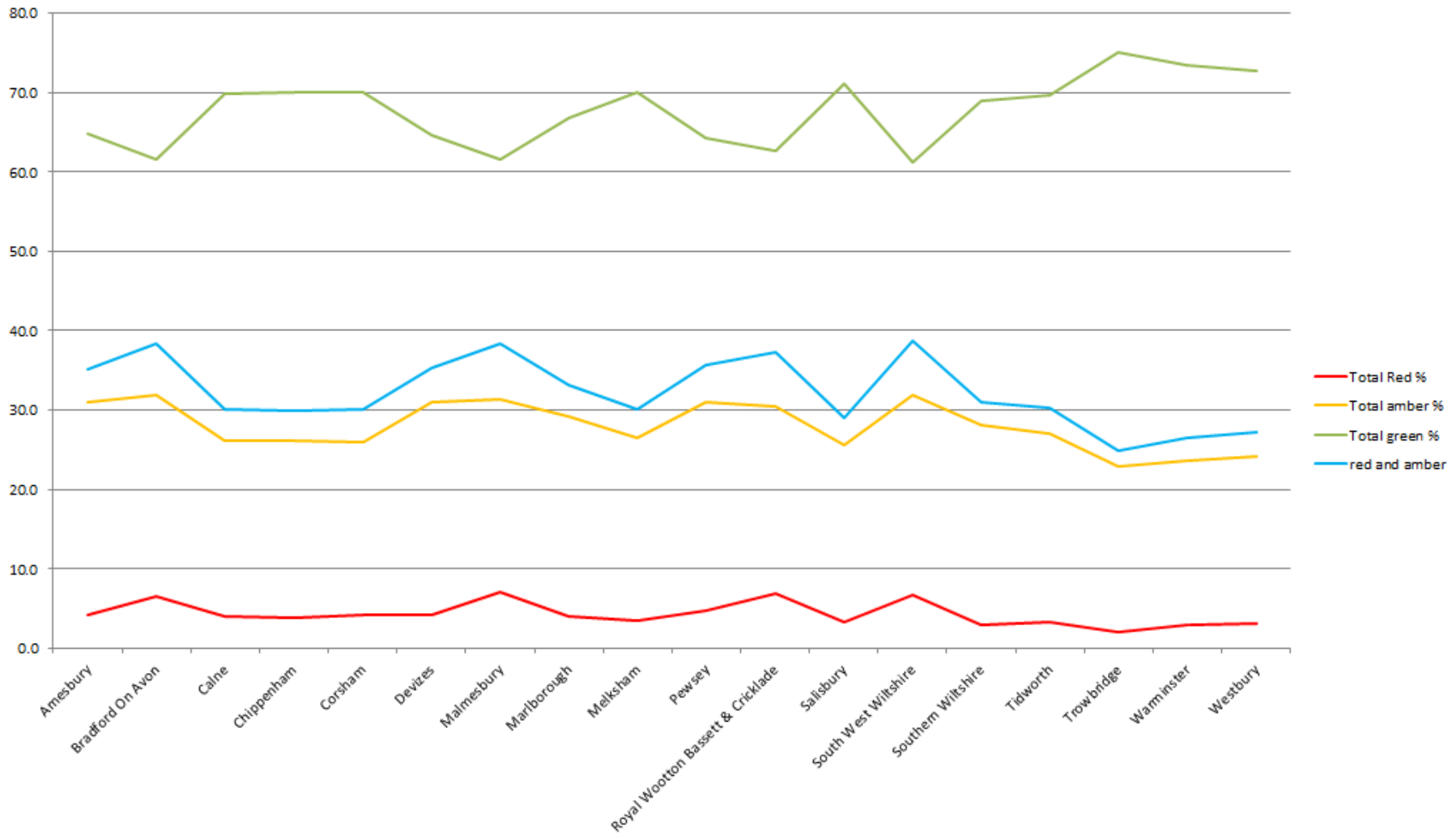


March 2019

CURRENT CONDITION BY AREA BOARD

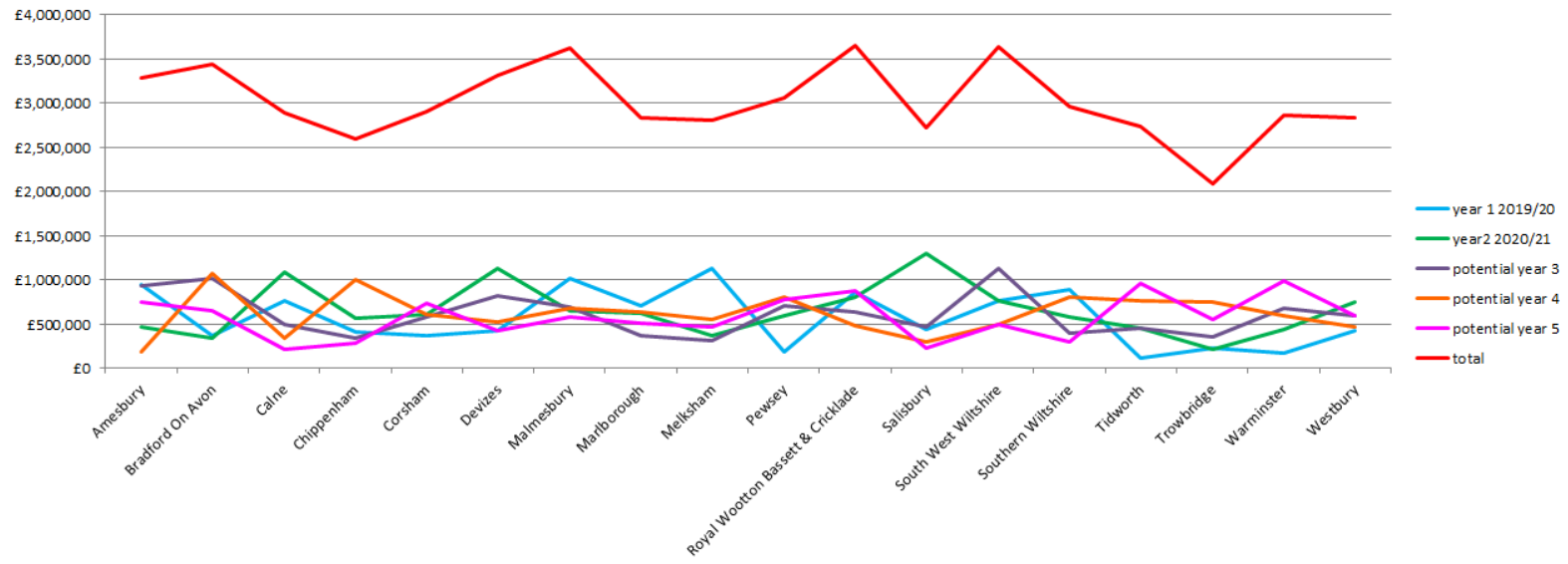
TOTAL LENGTH OF THE ADOPTED NETWORK REQUIRING MAINTENANCE

Red = requiring work now Amber = requiring work very soon Blue = total Red and Amber Green = not requiring treatment within the next few years

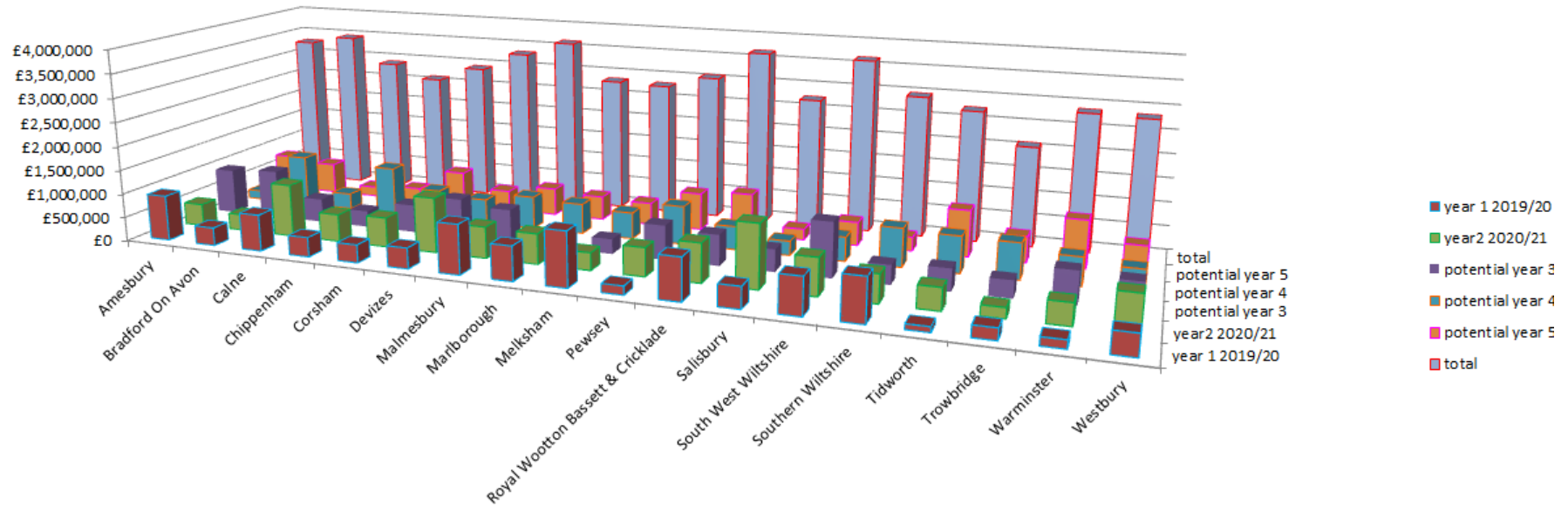


needs

The budget has been allocated in accordance with the need for maintenance in each area board, spend will vary in each board area where substantial interventions are required.



Spend profile



	Amesbury	Bradford On Avon	Calne	Chippenham	Corsham	Devizes	Malmesbury	Marlborough	Melksham	Pewsey
year 1 2019/20	£939,854	£372,664	£756,486	£402,841	£369,374	£427,307	£1,021,460	£710,000	£1,121,644	£179,614
year2 2020/21	£464,617	£338,694	£1,092,637	£569,240	£611,695	£1,135,203	£648,794	£626,032	£360,881	£586,336
potential year 3	£936,905	£1,011,484	£497,742	£342,066	£580,406	£812,893	£696,000	£364,490	£307,395	£709,027
potential year 4	£188,128	£1,070,833	£333,492	£1,008,116	£610,000	£516,847	£680,000	£631,845	£553,138	£800,000
potential year 5	£750,000	£650,000	£209,643	£275,850	£740,000	£419,866	£576,628	£503,251	£463,214	£780,000
total	£3,279,504	£3,443,675	£2,890,000	£2,598,113	£2,911,475	£3,312,116	£3,622,882	£2,835,618	£2,806,272	£3,054,977

	Royal Wootton Bassett & Cricklade	Salisbury	South West Wiltshire	Southern Wiltshire	Tidworth	Trowbridge	Warminster	Westbury	total
year 1 2019/20	£865,485	£438,642	£759,052	£888,085	£107,343	£230,865	£166,518	£430,377	£10,187,611
year2 2020/21	£798,401	£1,297,800	£763,473	£576,393	£450,030	£210,600	£439,452	£744,367	£11,714,645
potential year 3	£636,729	£460,925	£1,127,228	£397,967	£455,528	£355,284	£671,490	£591,023	£10,954,582
potential year 4	£487,199	£300,000	£500,168	£800,424	£758,019	£741,906	£587,426	£471,546	£11,039,087
potential year 5	£870,432	£230,716	£490,954	£292,659	£965,347	£544,000	£990,772	£590,000	£10,343,332
total	£3,658,246	£2,728,083	£3,640,875	£2,955,528	£2,736,267	£2,082,655	£2,855,658	£2,827,313	£54,239,257

The current spend profile has been as closely matched to the needs graph some area boards such as Trowbridge have not had their full year 5 commitment, the spend profile and schemes will be reviewed annually.

The following pages detail the schemes that have been considered in the 5year plan,

AMESBURY AREA BOARD

Road number	lifecycle number	General description	Description from	Description to	Treatment	Length	Year
A360	AMES_19_0001	A360 MADDINGTON ST/AMESBURY RD, SHREWTON	B390 JCT	ROLLESTONE ROAD	SURFACING	1310	2019/20
A345	AMES_19_0002	A345 COUNTESS ROAD AND THE CENTRE PART	COLD HARBOUR ROUNDABOUT	COUNTESS ROUNDABOUT APPROACH	SURFACING	584	2019/20
C291	AMES_19_0003	SD0480 - C291 ELSTON LANE, ORCHESTON	WHATCOMBE BROW EAST	MPH SHREWTON	SURFACE DRESSING	1250	2019/20
A345	AMES_19_0004	SD0427 - A345 FOURMILE HILL AND AMESBURY FLATS	Appx LONGHENGE HO.	JCT DOWNBARN ROAD	SURFACE DRESSING	4050	2019/20
C321	AMES_19_0005	SD0470 - C321 A345 HIGH POST CROSSROADS SOUTH EAST TO PORTWAY, WINTERBOURNE DAUNTSEY	HIGH POST CROSSROADS	PORTWAY CROSSROADS	SURFACE DRESSING	2560	2019/20
U5441	AMES_19_0006	MEADS ROAD DURRINGTON	A3028 LARKHILL ROAD	STONEHENGE ROAD / HIGH STREET	SURFACING	415	2019/20

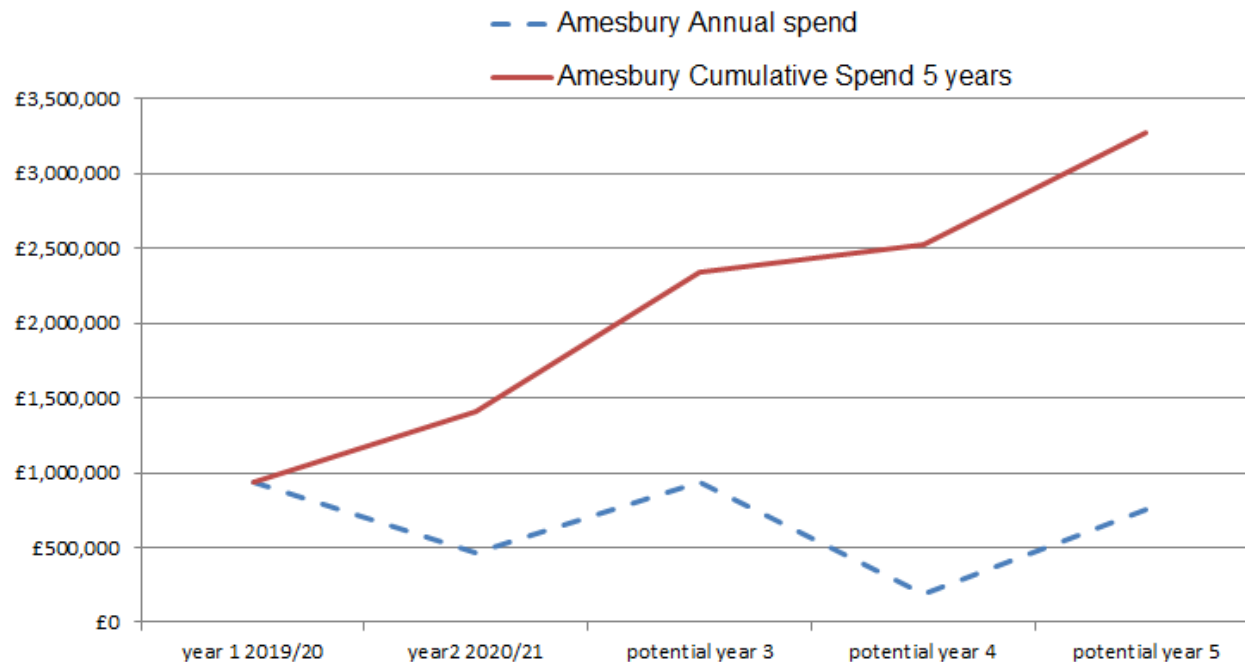
A345	AMES_20_0001	SD0428 - A345 COUNTESS ROAD, AMESBURY	COUNTESS ROUNDABOUT JOINT	NETHERAVON ROUNDABOUT	SURFACE DRESSING	2000	2020/21
U0380	AMES_20_0002	FISHERTON DE LA MERE	A36 SOUTH	TO A36	SURFACING	670	2020/21
C57	AMES_20_0003	CAMP HILL	A360 NEW CUT XRDS	CAMP DOWN) WOODFORD	SURFACING	1010	2020/21
A360	AMES_20_0004	A360 TILSHEAD	30 SPEED LIMIT	30 SPEED LIMIT	SURFACING	1130	2020/21

A338	AMES_21_0001	A338 WINTERBOURNES MAIN ROAD	HURDCOTT LANE NORTH	DOWN BARN RD RBT/PORTWAY	EDGE PROGRAMME	APPX 1360M	2021/22
A3028	AMES_21_0002	BULFORD HILL/ HIGH STREET, BULFORD	BULFORD RD	SALISBURY ROAD	SURFACING		2021/22
B3086	AMES_21_0003	HIGH STREET SHREWTON	A360 SALISBURY ROAD NORTH	THE HOLLOW	MICRO ASPHALT	660	2021/22
UC	AMES_21_0004	FISBURY RD & KINGSBOURNE CLOSE, WINTERBOURNE DAUNTSEY			SURFACING	343	2021/22
ANY	AMES_21_00XX	SCHEMES CURRENTLY UNDER INVESTIGATION	TO BE AGREED	TO BE AGREED	TO BE AGREED		2021/22

A345	AMES_22_0001	A345 BEEHIVE RBT TO WINTERBOURNE GUNNER JUNC.			SURFACING	4525	2022/23
A3028	AMES_22_0002	A3028 BULFORD DOUBLE HEDGES	EXTENTS TO BE AGREED	EXTENTS TO BE AGREED	SURFACING	2186	2022/23

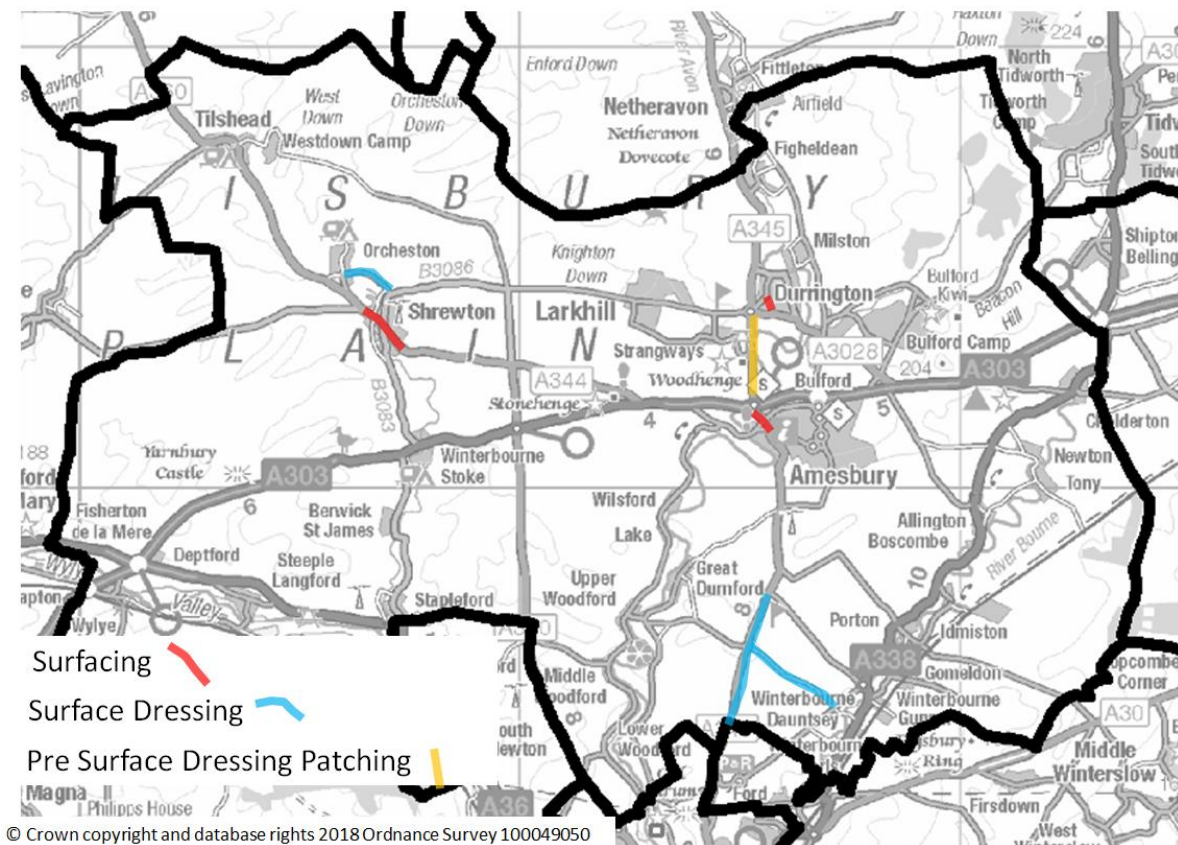
A3028	AMES_23_0001	A3028 LARKHILL RD, DURRINGTON LEADING TO HIGH STREET, BULFORD	EXTENTS TO BE AGREED	EXTENTS TO BE AGREED	SURFACING	740	2023/24
UC	AMES_23_0002	THE PACKWAY	LARKHILL WEST RESTRICT	TOOMBS / WOODS ROAD NEW JOUNT	SURFACING	2100	2023/24

	Amesbury Annual spend	Amesbury Cumulative Spend 5 years
year 1 2019/20	£939,854	£939,854
year2 2020/21	£464,617	£1,404,471
potential year 3	£936,905	£2,341,376
potential year 4	£188,128	£2,529,504
potential year 5	£750,000	£3,279,504
total	£3,279,504	



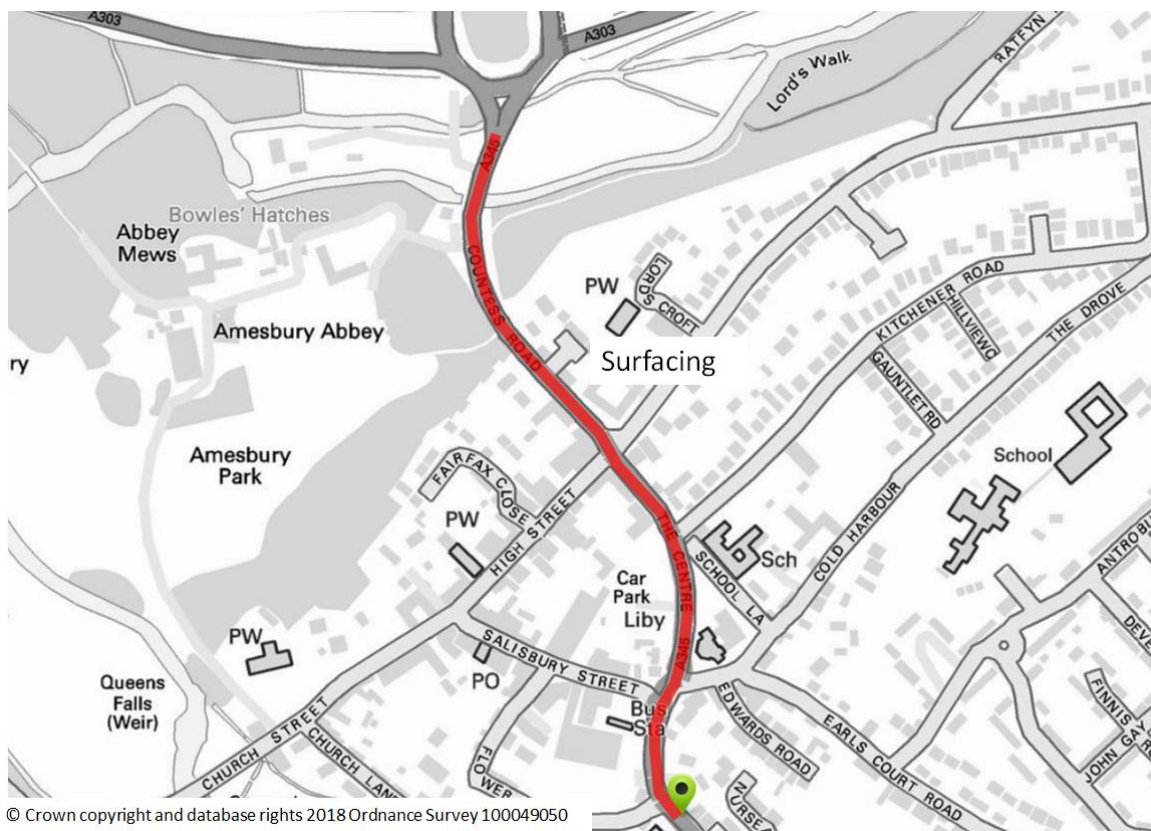
AMESBURY AREA BOARD 2019/20

OVERVIEW



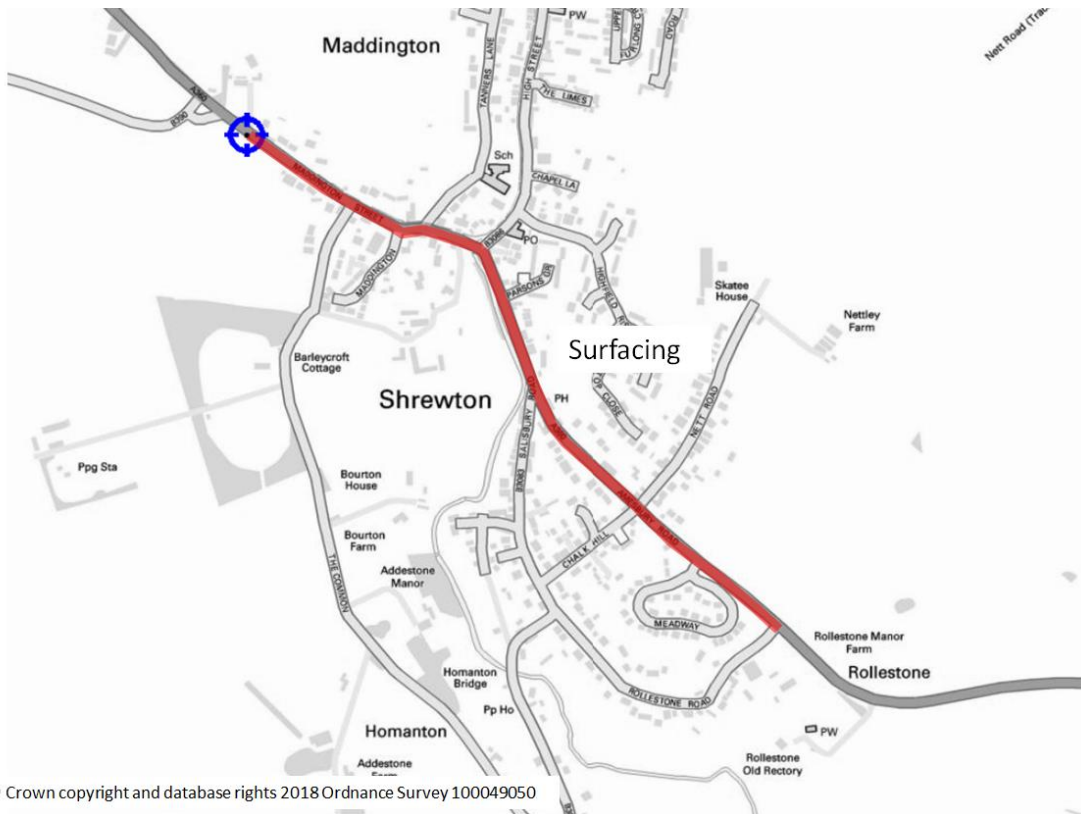
A345 COUNTRESS ROAD AND THE CENTRE PART FROM COLD HARBOUR ROUNDABOUT TO COUNTRESS ROUNDABOUT APPROACH

Length 584m, Surfacing (Inlay) 55mm plus bollard and sign replacement



A360 MADDINGTON ST/AMESBURY RD, SHREWTON FROM B390 JCT TO ROLLESTONE ROAD

Length 1310m, Surfacing (Inlay) local reconstruction



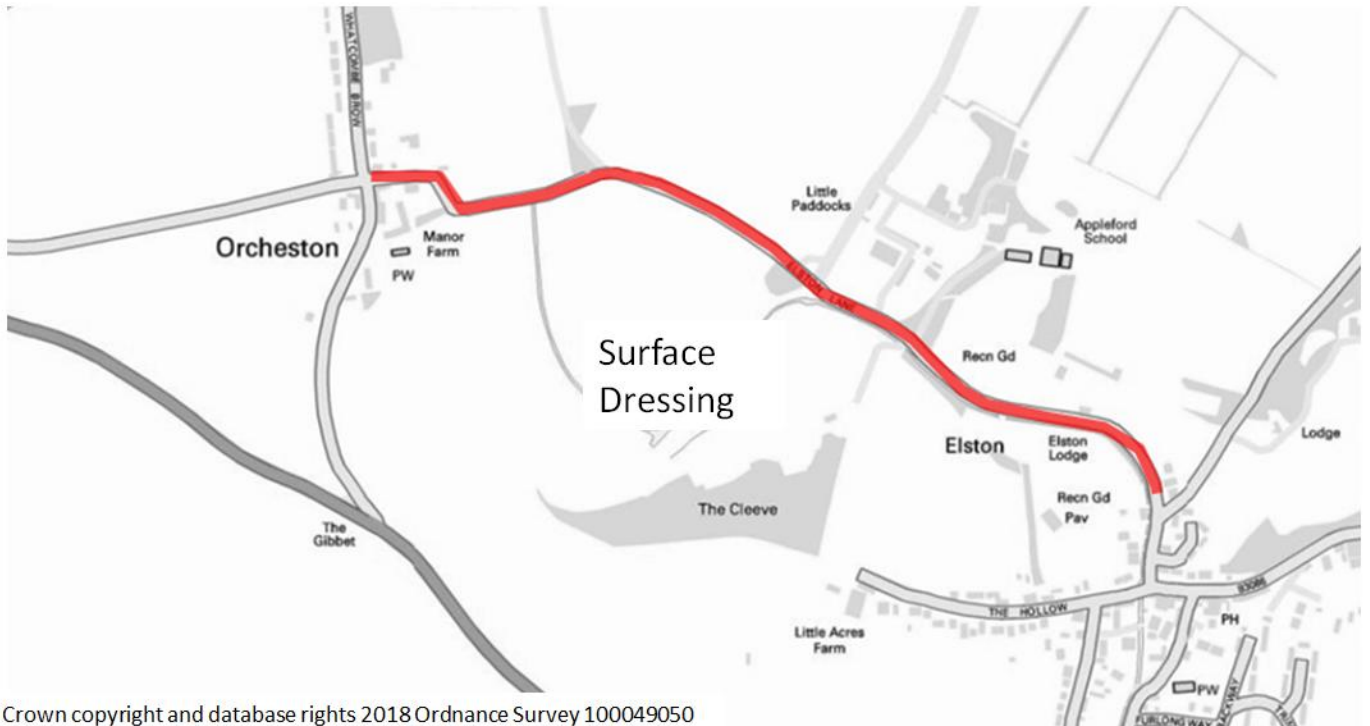
U5441 MEADS ROAD DURRINGTON from A3028 to HIGH STREET

Length 415m, Surfacing (Inlay) reconstruction on appx 50%



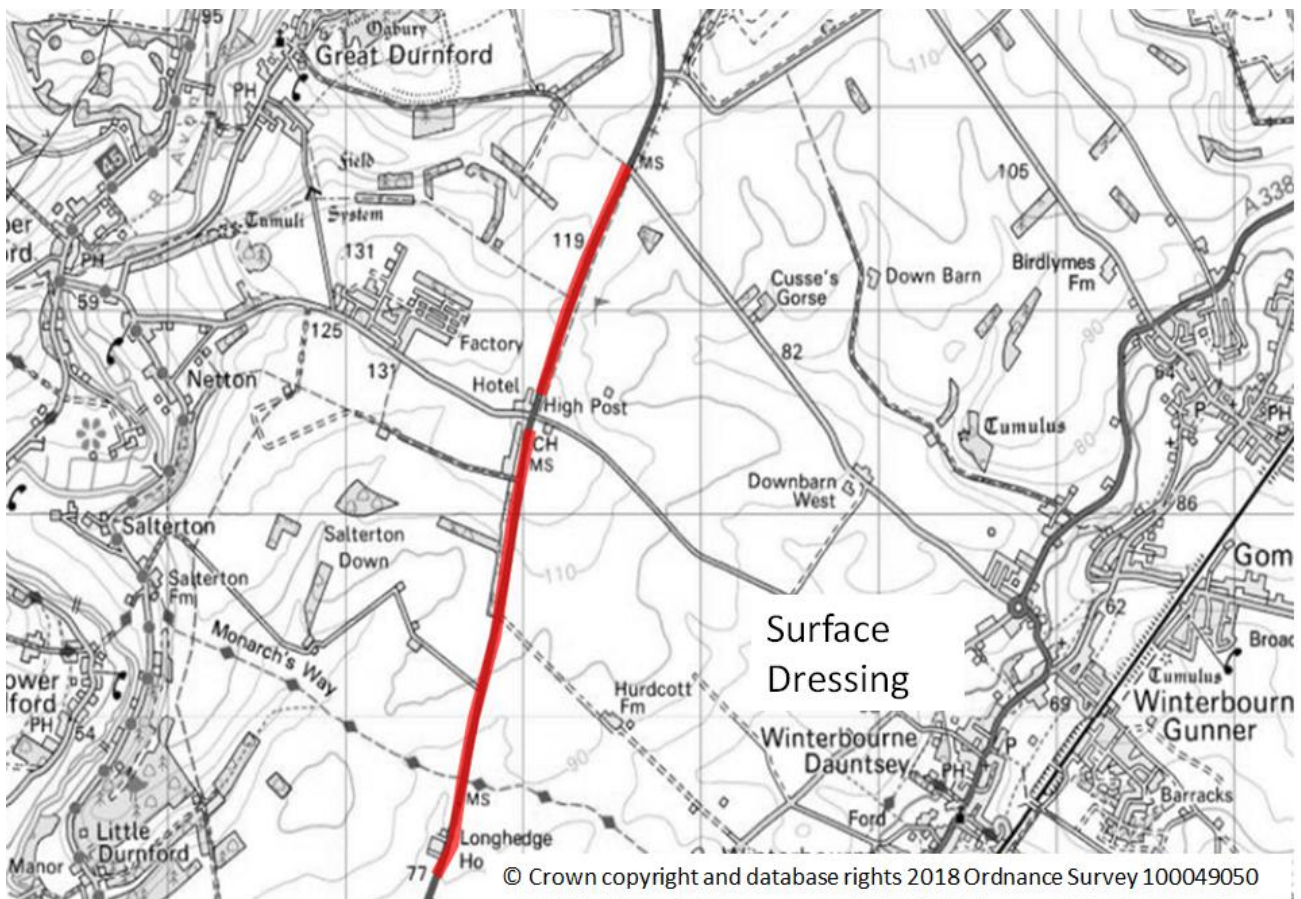
C291 ELSTON LANE (WHATCOMBE BROW EAST TO 30 MPH SHREWTON) ORCHESTON

Length 1250m, SURFACE DRESSING



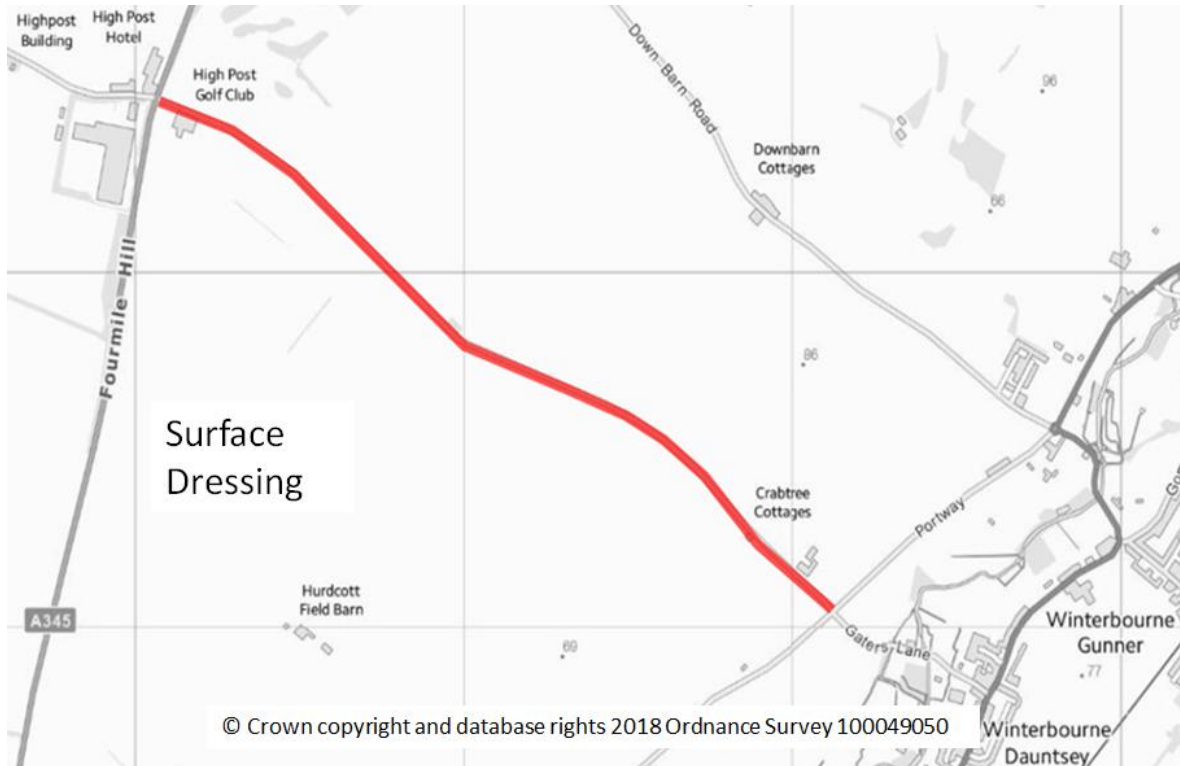
A345 FOURMILE HILL AND AMESBURY FLATS

Length 4050m, Surface Dressing



C321 A345 HIGH POST CROSSROADS SOUTH EAST TO PORTWAY (WINTERBOURNE DAUNTSEY)

Length 2560m, Surface Dressing



Amesbury PRE SURFACE DRESSING PATCHING FOR 2020/21 SURFACE DRESSING SITES

A345 COUNTLESS ROAD FROM COUNTLESS ROUNDABOUT JOINT TO NETHERAVON ROUNDABOUT

Length 2000m, Patching at various locations as required

